






This is a detailed topographic map of the Pfungstadt region in Hesse, Germany. The map features several districts highlighted in distinct colors:

- Black:** Located in the upper left, near the A67 highway.
- Yellow:** A large area in the center, surrounding the town of Pfungstadt.
- Red:** Two areas, one near Eberstadt and another near Seelheim.
- Blue:** Two areas, one near the Pfungstauer Moor and another near Seelheim.
- Green:** Located in the lower left, near the A5 highway.

The map also shows the A5 and A67 highways, the Pfungstauer Moor, and various smaller towns and villages including Darmstadt, Eberstadt, Pfungstadt, Seelheim, and Zwingenberg. The terrain is depicted with green shading indicating elevation and forested areas.

Zusteller	Kennung	Muster
STAR-EXPRESS Werbung GmbH	1	
STAR-EXPRESS Werbung GmbH	2	
STAR-EXPRESS Werbung GmbH	3	
STAR-EXPRESS Werbung GmbH	4	
STAR-EXPRESS Werbung GmbH	5	
STAR-EXPRESS Werbung GmbH	6	